


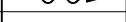








NORTH ARROW

SITE DESCRIPTION		ON-SITE STORMWATER		LEGEND			PLAN CHECK	
PARCEL #		IMPERVIOUS SURFACE		POWER	— UGP —	CONCRETE		POWER <input type="checkbox"/>
LOT SIZE (SF)		ROOF (SF)		TELEVISION	— TV —	GRAVEL		WATER <input type="checkbox"/>
ADDRESS		DRIVEWAYS (SF)		TELEPHONE	— UGT —	SHEET FLOW		SEWER <input type="checkbox"/>
LOT(S)		PATHWAYS (SF)		WATER MAIN	— W —	DOWNSPOUTS		STORMWATER <input type="checkbox"/>
BLOCK		OTHER (SF)		SEWER MAIN	— SS —	TIGHT LINE		NORTH ARROW <input type="checkbox"/>
LEGAL DESCRIPTION				PROPERTY LINE	— - - - -	INFILTRATION TRENCH		CONTOURS <input type="checkbox"/>
ZONING				RIGHT-OF-WAY	— — — — —	DRY WELL		SETBACKS <input type="checkbox"/>
		TOTAL (SF)		WATER METER		STREET CENTERLINE	— - - - -	SCALE <input type="checkbox"/>
		TOTAL (%)		WATER SERVICE	— W —	BUILDABLE AREA	— - - - -	APRON <input type="checkbox"/>
DRAWN BY:				SEWER SERVICE	— SS —			STREET NAMES <input type="checkbox"/>
CHECKED BY:		BUILDING LOT COVERAGE		CLEANOUT				PARKING <input type="checkbox"/>
		LOT COVERAGE (SF)		ASPHALT				
				POWER VAULT	